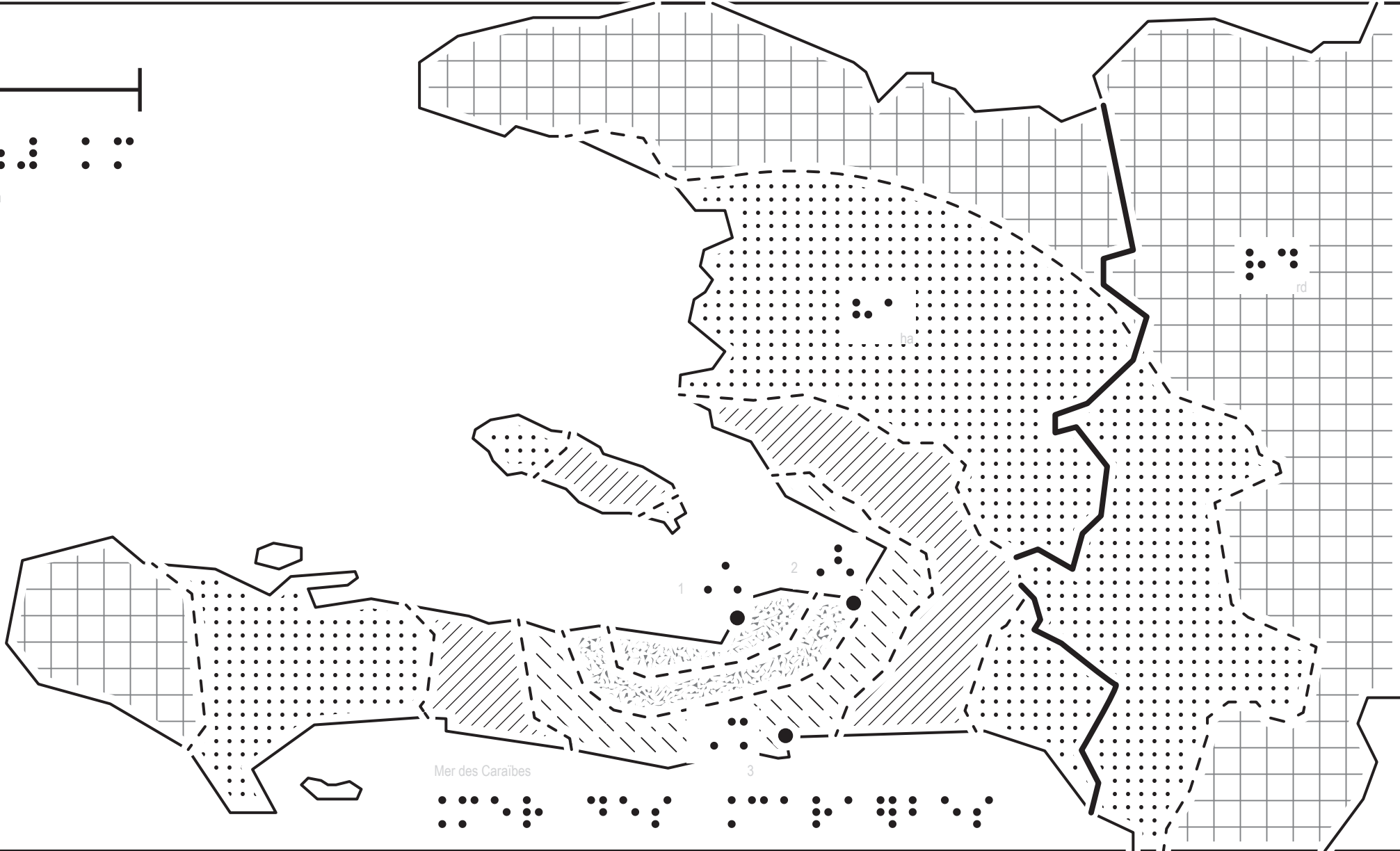


Carte des intensités du séisme à Haïti en 2010



50 km

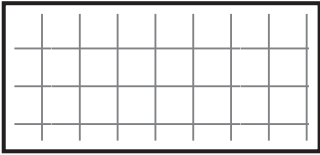


Mer des Caraïbes


Braille legend for intensity levels.



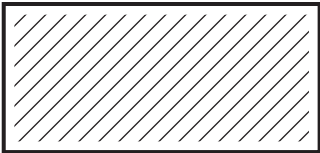
Légende




Zone V




Zone VI




Zone VII



Zone VIII



Zones IX et X



ha Haïti
rd République Dominicaine
1 Léogâne
2 Port-au-Prince
3 Jacmel