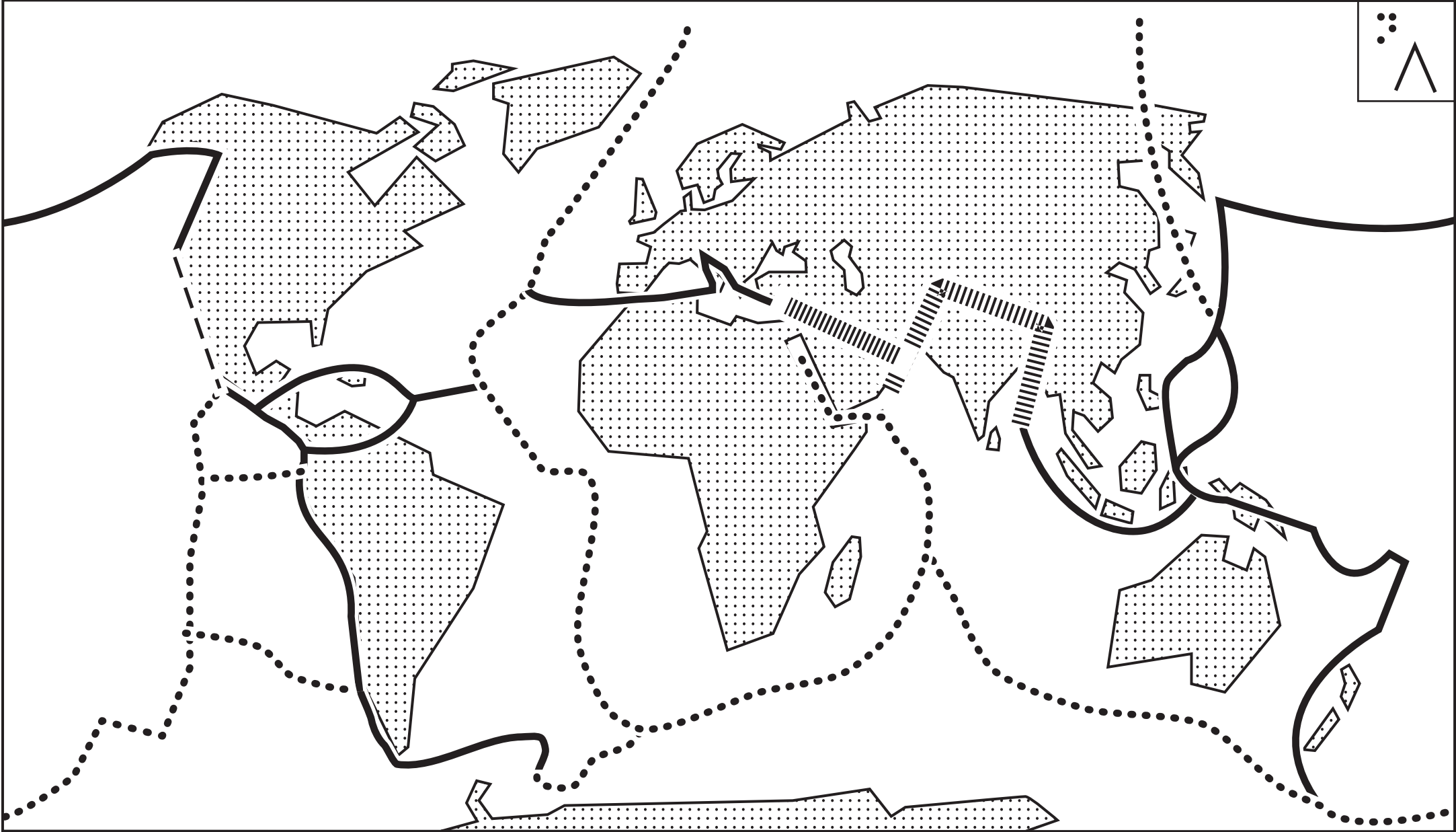



Carte des mouvements aux limites des plaques lithosphériques







- 1: plaque nord-américaine
- 2: plaque sud-américaine
- 3: plaque des cocos
- 4: plaque des caraïbes
- 5: plaque africaine
- 6: plaque arabique
- 7: plaque eurasiatique
- 8: plaque australo-indienne
- 9: plaque des philippines



A plaque pacifique




B plaque de Nazca



C plaque antartique



D plaque pacifique




Continents



Limites des plaques





Continents



Fosses océaniques



Dorsales océaniques

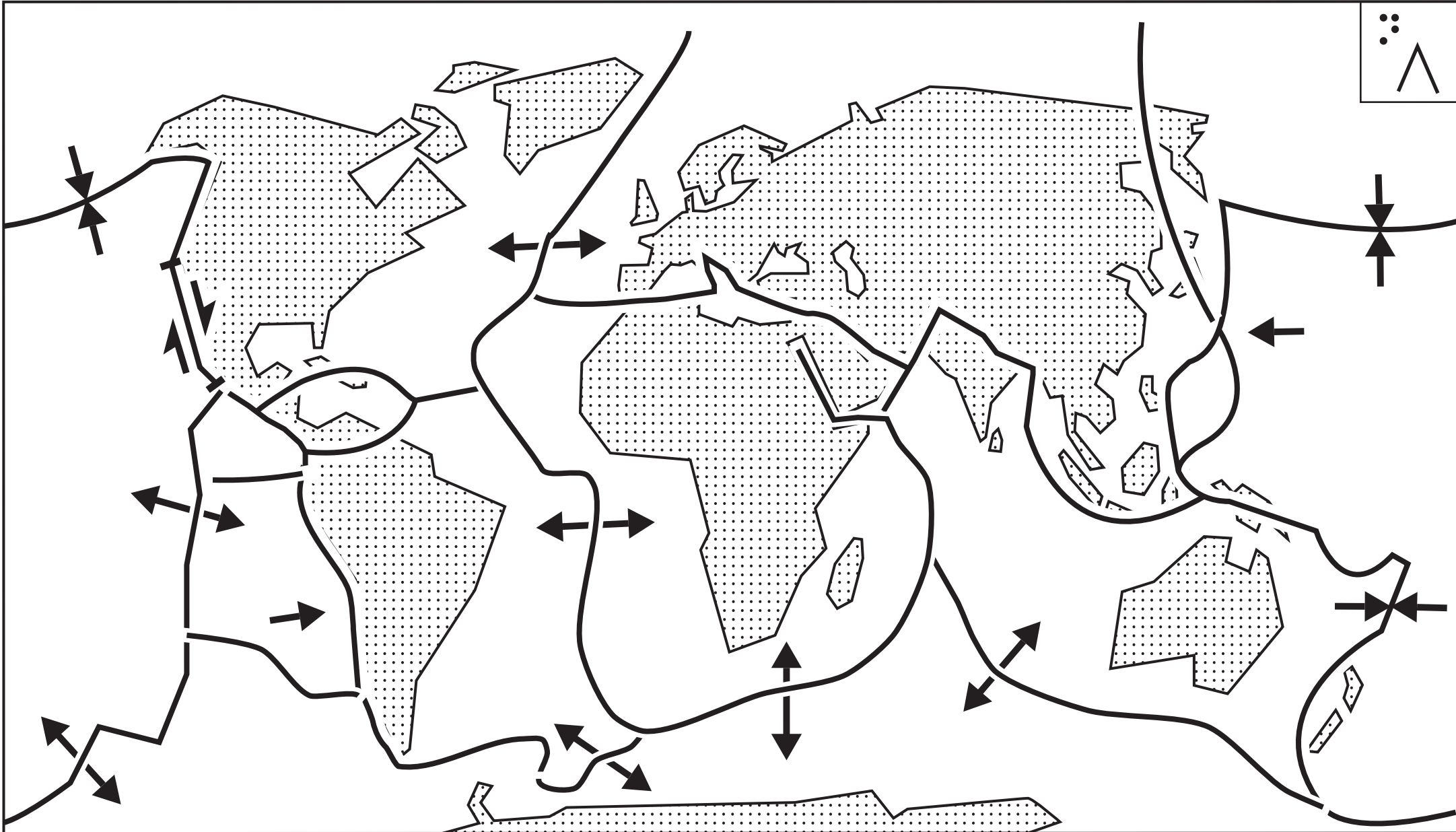



Chaînes de montagnes



Failles transformantes







Continents



divergence



convergence



coulissage



Limites des plaques

