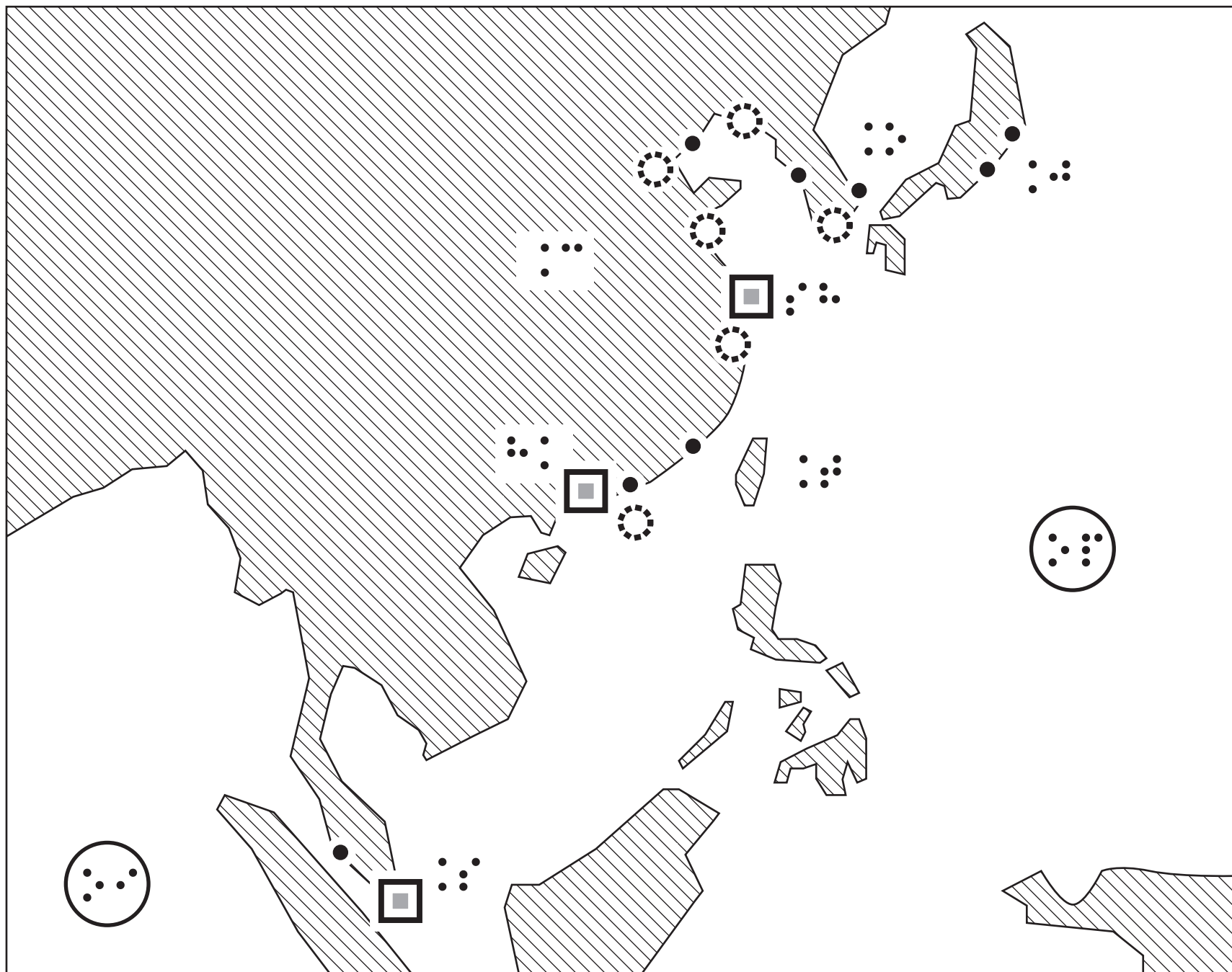


Braille text at the top of the page, likely representing the title 'Façade dynamique de l'Asie'.






Légende Carte 1



Une façade maritime dynamique



Trafic des ports
(en millions de tonnes, 2014)




680




300



150



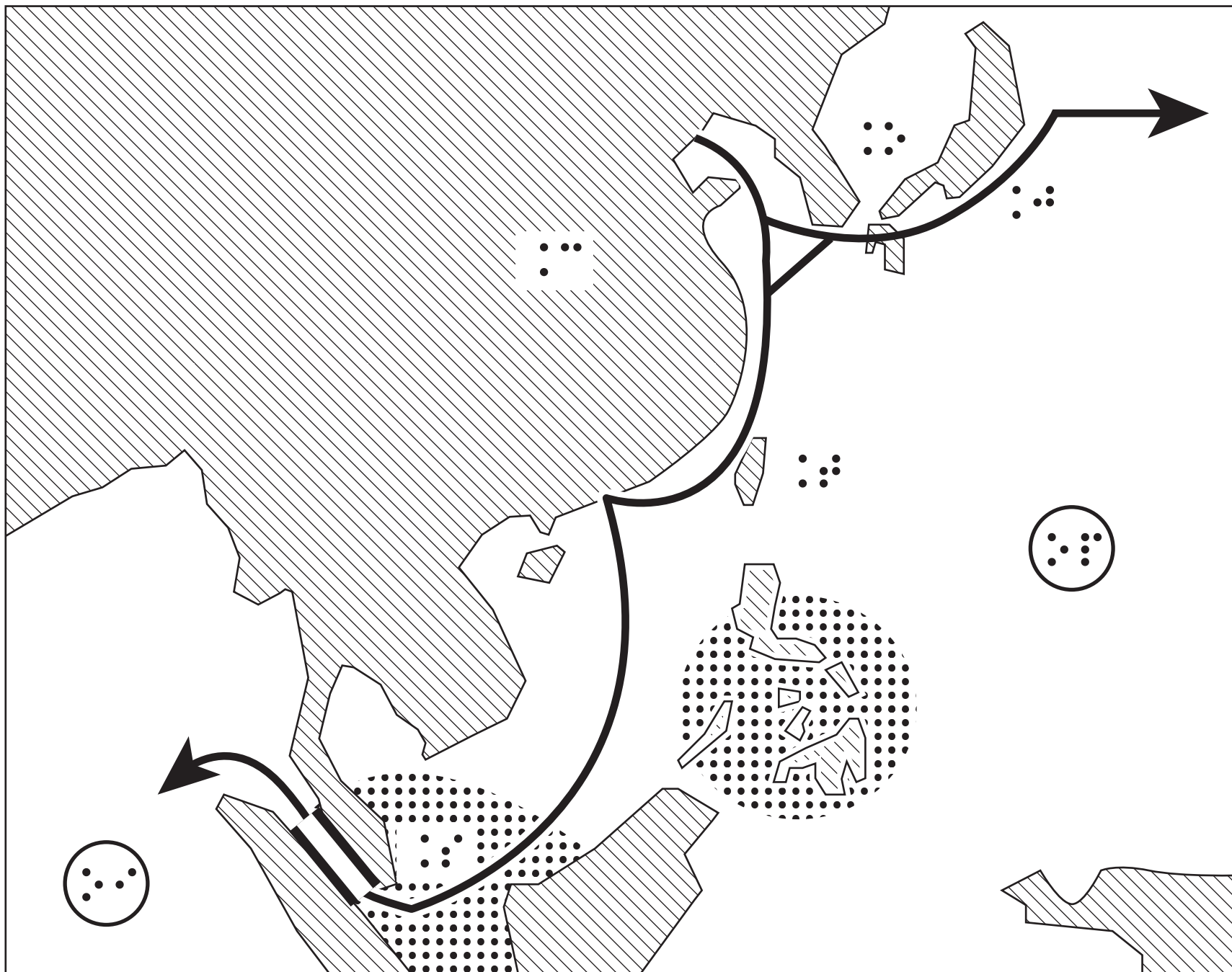
Puissance maritime:
J Japon; O Corée du sud; C Chine;
T Taïwan; S Singapour




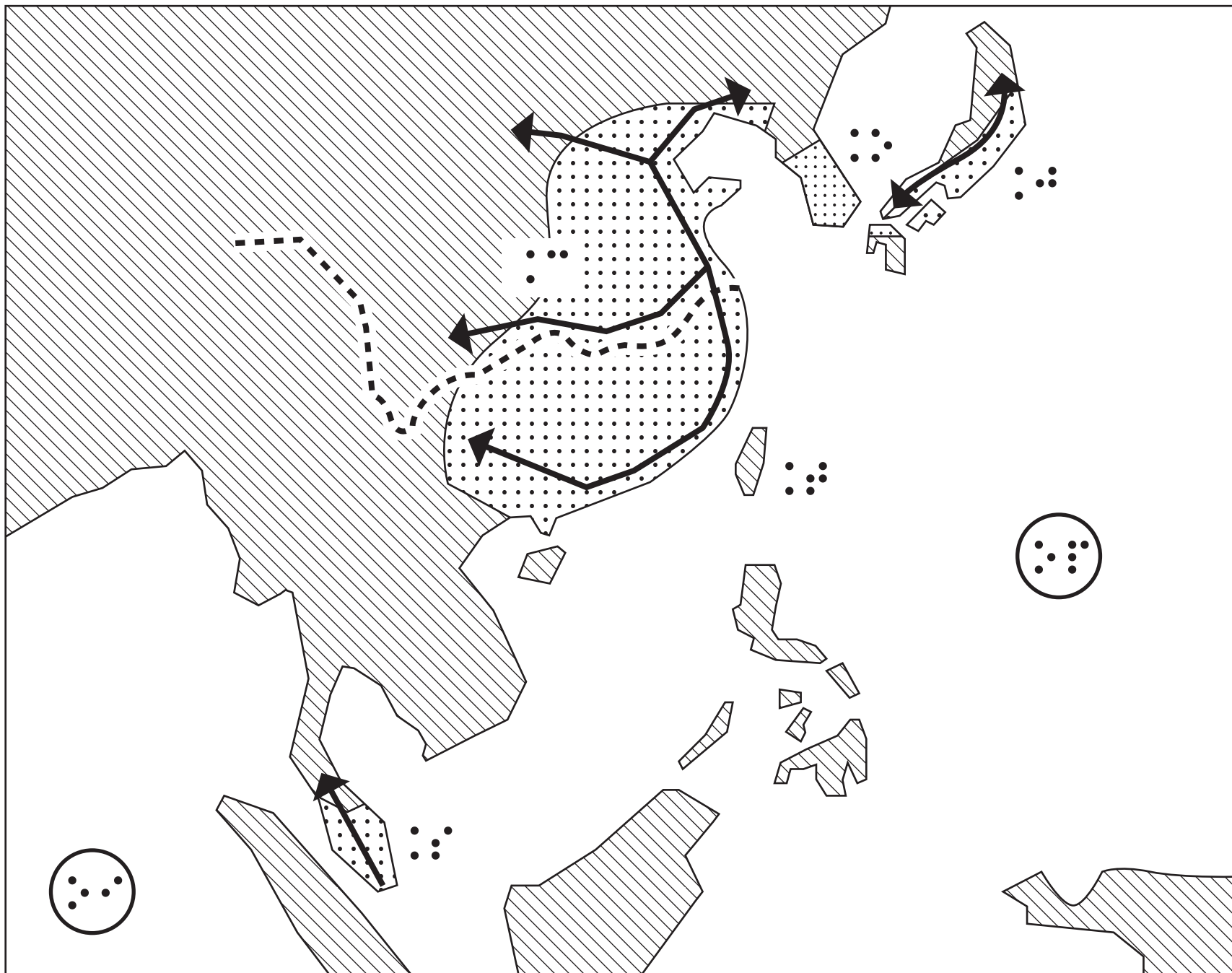
Océan
Océan Pacifique
Océan Indien



sh Shanghai
hk Hong Kong





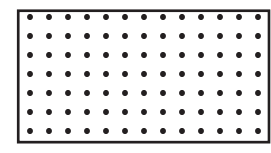




Légende Carte 3



2. Un vaste arrière-pays



principal arrière-pays (hinterland)



voie navigable majeure



grands axes routiers